








Stream line, not surveyed;  
based upon OS



  
**ENGLISH HERITAGE**

- Standing fabric 
- Collapsed fabric 
- Natural hachures 
- Archaeological hachures 
- Overgrown 
- Fence lines 
- Eroding path lines 

*Figure 26 -  
Survey reference plan*

This map is based upon Ordnance Survey material with permission of the Ordnance Survey on behalf of the Controller of Her Majesty's Stationary Office © Crown Copyright. Unauthorised reproduction infringes Crown Copyright and may lead to prosecution of criminal proceedings. English Heritage 100019088. 2009

